






 Chartered Surveyors
 Job XXXX
 XXXX
 XXXX
 XXXX
 Drawing No. XXXXXXXX Land Transfer Plan
 Version: 1.0 Date: -/-/---
 Ordnance Survey data included under licence number 100022432
 Ordnance Survey (c) Crown Copyright 2015. All rights reserved.
 Licence of use of electronic medium expires -/-/---

0m 10m 20m 30m 40m
 SCALE BAR

 LAND TO REMAIN IN TITLE XXXXXXXX	 LAND IN TITLE XXXXXXXX	 ORDNANCE SURVEY GENERAL BOUNDARY (transposed from Title Plans)
 LAND FOR TRANSFER FROM TITLE XXXXXXXX	 LAND IN TITLE XXXXXXXX	 PROPOSED BOUNDARY LOCAL DETAIL